§226.73 Hawksbill Sea Turtle (Eretmochelys imbricata).

(a) Mona and Monito Islands, Puerto Rico—Waters surrounding the islands of Mona and Monito, from the mean high water line seaward to 3 nautical miles (5.6 km).

(b) [Reserved].

[63 FR 46701, Sept. 2, 1998]

EFFECTIVE DATE NOTE: At 63 FR 46701, Sept. 2, 1998, §226.73 was added, effective Oct. 2, 1998.

TABLE 1 TO PART 226

Major Steller sea lion rookery sites are identified in the following table. Where two sets of coordinates are given, the baseline extends in a clockwise direction from the first set of geographic coordinates along the shoreline at mean lower-low water to the second set of coordinates. Where only one set of coordinates is listed, that location is the base point.

State/region/site	Boundaries to—			
	Latitude	Longitude	Latitude	Longitude
Alaska:				
Western Aleutians:				
Agattu I.:				
Cape Sabak [1]	52 23.5N	173 43.5E	52 22.0N	173 41.0E
Gillon Point [1]	52 24.0N	173 21.5E.		
Attu I.[1]	52 54.5N	172 28.5E	52 57.5N	172 31.5E
Buldir I.[1]	52 20.5N	175 57.0E	52 23.5N	172 51.0E
Central Aleutians:				
Adak I.[1]	51 36.5N	176 59.0W	51 38.0N	176 59.5W
Agligadak I.[1]	52 06.5N	172 54.0W.		
Amchitka I.:[1]				
Column Rock [1]	51 32.5N	178 49.5E.		
East Cape [1]	51 22.5N	179 28.0E	51 21.5N	179 25.0E
Ayugadak I.[1]	51 45.5N	178 24.5E.		
Gramp Rock [1]	51 29.0N	178 20.5W.		
Kasatochi I.[1]	52 10.0N	175 31.5W	52 10.5N	175 29.0W
Kiska I.:				
Lief Cove [1]	51 57.5N	177 21.0E	51 56.5N	177 20.0E
Cape St. Stephen [1]	51 52.5N	177 13.0E	51 53.5N	177 12.0E
Seguam I./Saddleridge [1]	52 21.0N	172 35.0W	52 21.0N	172 33.0W
Semisopochnoi I.:				
Pochnoi Pt [1]	51 58.5N	179 45.5E	51 57.0N	179 46.0E
Petrel Pt [1]	52 01.5N	179 37.5E	52 01.5E	179 39.0E
Tag I.[1]	51 33.5N	178 34.5W.		
Ulak I.[1]	51 20.0N	178 57.0W	51 18.5N	178 59.5W
Yunaska I.[1]	52 42.0N	170 38.5W	52 41.0N	170 34.5W
Eastern Aleutian:				
Adugak I.[1]	52 55.0N	169 10.5W.		
Akun I./Billings Head [1]	54 18.0N	165 32.5W	54 18.0N	165 31.5W
Akutan I./Cape Morgan [1]	54 03.5N	166 00.0W	54 05.5N	166 05.0W
Bogoslof I.[1 2]	53 56.0N	168 02.0W.		
Ogchul I.[1]	53 00.0N	168 24.0W.		
Sea Lion Rocks. (Amak) [1]	55 28.0N	163 12.0W.		
Ugamak I.[1]	54 14.0N	164 48.0W	54 13.0N	164 48.0W
Bering Sea:				
Walrus I.[1]	57 11.0N	169 56.0W.		
Western Gulf of Alaska:				
Atkins I.[1]	55 03.5N	159 18.5W.		
Chernabura I.[1]	54 47.5N	159 31.0W	54 45.5N	159 33.5W
Clubbing Rocks (N) [1]	54 43.0N	162 26.5W.		
Clubbing Rocks (S) [1]	54 42.0N	162 26.5W.		
Pinnacle Rock [1]	54 46.0N	161 46.0W.		
Central Gulf of Alaska:				
Chirikof I.[1]	55 46.5N	155 39.5W	55 46.5N	155 43.0W
Chowiet I.[1]	56 00.5N	156 41.5W	56 00.5N	156 42.0W
Marmot I.[1]	58 14.5N	151 47.5W	58 10.0N	151 51.0W

State/region/site	Boundaries to—			
	Latitude	Longitude	Latitude	Longitude
Outer I.[1]	59 20.5N	150 23.0W	59 21.0N	150 24.5W
Sugarloaf I.[1]	58 53.0N	152 02.0W.		
Eastern Gulf of Alaska:				
Seal Rocks[1]	60 10.0N	146 50.0W.		
Fish I.[1]	59 53.0N	147 20.5W.		
Southeast Alaska:				
Forrester I.	54 51.0N	133 32.0W	54 52.5N	133 35.5W
Hazy I	55 52.0N	134 34.0W	55 51.5N	134 35.0W
White Sisters	57 38.0N	136 15.5W.		
Oregon:				
Rogue Reef: Pyramid Rock	42 26.4N	124 28.1W.		
Orford Reef:				
Long Brown Rock	42 47.3N	124 36.2W.		
Seal Rock	42 47.1N	124 35.4W.		
California:				
Ano Nuevo I.	37 06.3N	122 20.3W.		
Southeast Farallon I.	37 41.3N	123 00.1W.		
Sugarloaf I. & Cape Mendocino	40 26.0N	124 24.0W.		

[1] Includes an associated 20 NM aquatic zone.
[2] Associated 20 NM aquatic zone lies entirely within one of the three special foraging areas.

[58 FR 45278, Aug. 27, 1993]

TABLE 2 TO PART 226

Major Steller sea lion haulout sites in Alaska are identified in the following table. Where two sets of coordinates are given, the baseline extends in a clockwise direction from the first set of geographic coordinates along the shoreline at mean lower-low water to the second set of coordinates. Where only one set of coordinates is listed, that location is the basepoint.

State/region/site	Boundaries to—			
	Latitude	Longitude	Latitude	Longitude
Alaska:				
Western Aleutians:				
Alaid I.[1]	52 45.0N	173 56.5E	52 46.5N	173 51.5E
Attu/Chirikof Pt.[1]	52 30.0N	173 26.7E		
Shemya I.[1]	52 44.0N	174 09.0E		
Central Aleutians:				
Amatignak I.[1]	51 13.0N	179 08.0E		
Amlia I:				
East[1]	52 05.0N	172 58.5W	52 06.0N	172 57.0W
Sviech. Harbor[1]	52 02.0N	173 23.0W		
Amukta I. & Rocks[1]	52 31.5N	171 16.5W	52 26.5N	171 16.5W
Anagaksik I.[1]	51 51.0N	175 53.5W		
Atka I.[1]	52 23.5N	174 17.0W	52 24.5N	174 07.5W
Bobrof I.[1]	51 54.0N	177 27.0W		
Chagulak I.[1]	52 34.0N	171 10.5W		
Chuginadak I.[1]	52 46.5N	169 44.5W	52 46.5N	169 42.0W
Great Sitkin I.[1]	52 06.0N	176 10.5W	52 07.0N	176 08.5W
Kagamil I.[1]	53 02.5N	169 41.0W		
Kanaga I:				
North Cape[1]	51 56.5N	177 09.0W		
Ship Rock[1]	51 47.0N	177 22.5W		
Kavalga I.[1]	51 34.5N	178 51.5W	51 34.5N	178 49.5W
Kiska I./Sirius Pt.[1]	52 08.5N	177 36.5E		
Kiska I./Sobaka & Vega[1]	51 50.0N	177 20.0E	51 48.5N	177 20.5E
Little Sitkin I.[1]	51 59.5N	178 30.0E		
Little Tanaga I.[1]	51 50.5N	176 13.0W	51 49.0N	176 13.0W
Sagigik I.[1]	52 00.5N	173 08.0W		
Seguam I:				
South[1]	52 19.5N	172 18.0W	52 15.0N	172 37.0W
Finch Pt.[1]	52 23.5N	172 25.5W	52 23.5N	172 24.0W
Segula I.[1]	52 00.0N	178 06.5E	52 03.5N	178 09.0E
Tanaga I.[1]	51 55.0N	177 58.5W	51 55.0N	177 57.0W
Tanadak I. (Amlia)[1]	52 04.5N	172 57.0W		
Tanadak I. (Kiska)[1]	51 57.0N	177 47.0E		
Ugidak I.[1]	51 35.0N	178 30.5W		
Uliaga I.[1]	53 04.0N	169 47.0W	53 05.0N	169 46.0W
Unalga & Dinkum Rocks[1]	51 34.0N	179 04.0W	51 34.5N	179 03.0W
Eastern Aleutians:				
Akutan I./Reef-Lava[1]	54 10.5N	166 04.5W	54 07.5N	166 06.5W
Amak I.[1]	55 24.0N	163 07.0W	55 26.0N	163 10.0W
Cape Sedanka & Island[1]	53 50.5N	166 05.0W		
Emerald I.[1]	53 17.5N	167 51.5W		
Old Man Rocks[1]	53 52.0N	166 05.0W		
Polivnoi Rock[1]	53 16.0N	167 58.0W		
Tanginak I.[1]	54 13.0N	165 19.5W		
Tigalda I.[1]	54 08.5N	164 58.5W		

Umnak I./Cape Aslik[1]	53 25.0N	168 24.5W		
Bering Sea:				
Cape Newenham[1]	58 39.0N	162 10.5W		
Hall I.[1]	60 37.0N	173 00.0W		
Round I.[1]	58 36.0N	159 58.0W		
St. Paul I:				
Northeast Point[1]	57 15.0N	170 06.5W		
Sea Lion Rock[1]	57 06.0N	170 17.5W		
St. George I:				
S Rookery[1]	56 33.5N	169 40.0W		
Dalnoi Point[1]	56 36.0N	169 46.0W		
St. Lawrence I:				
S Punuk I.[1]	64 04.0N	168 51.0W		
SW Cape[1]	63 18.0N	171 26.0W		
Western Gulf of Alaska:				
Bird I.[1]	54 40.5N	163 18.0W		
Castle Rock[1]	55 17.0N	159 30.0W		
Caton I.[1]	54 23.5N	162 25.5W		
Jude I.[1]	55 16.0N	161 06.0W		
Lighthouse Rocks[1]	55 47.5N	157 24.0W		
Nagai I.[1]	54 52.5N	160 14.0W	54 56.0N	160 15.0W
Nagai Rocks[1]	55 50.0N	155 46.0W		
Sea Lion Rocks (Unga)[1]	55 04.5N	160 31.0W		
South Rock[1]	54 18.0N	162 43.5W		
Spitz I.[1]	55 47.0N	158 54.0W		
The Whaleback[1]	55 16.5N	160 06.0W		
Central Gulf of Alaska:				
Cape Barnabas[1]	57 10.0N	152 55.0W	57 07.5N	152 55.0W
Cape Chiniak[1]	57 35.0N	152 09.0W	57 37.5N	152 09.0W
Cape Gull[1 2]	58 13.5N	154 09.5W	58 12.5N	154 10.5W
Cape Ikolik[1 2]	57 17.0N	154 47.5W		
Cape Kuliak[1 2]	58 08.0N	154 12.5W		
Cape Sitkinak[1]	56 32.0N	153 52.0W		
Cape Ugat[1 2]	57 52.0N	153 51.0W		
Gore Point[1]	59 12.0N	150 58.0W		
Gull Point[1]	57 21.5N	152 36.5W	57 24.5N	152 39.0W
Latax Rocks[1]	58 42.0N	152 28.5W	58 40.5N	152 30.0W
Long I.[1]	57 45.5N	152 16.0W		
Nagahut Rocks[1]	59 06.0N	151 46.0W		
Puale Bay[1 2]	57 41.0N	155 23.0W		
Sea Lion Rocks (Marmot)[1]	58 21.0N	151 48.5W		
Sea Otter I.[1]	58 31.5N	152 13.0W		
Shakun Rock[1 2]	58 33.0N	153 41.5W		
Sud I.[1]	58 54.0N	152 12.5W		
Sutwik I.[1]	56 32.0N	157 14.0W	56 32.0N	157 20.0W
Takli I.[1 2]	58 03.0N	154 27.5W	58 03.0N	154 30.0W
Two-headed I.[1]	56 54.5N	153 33.0W	56 53.5N	153 35.5W
Ugak I.[1]	57 23.0N	152 15.5W	57 22.0N	152 19.0W
Ushagat I.[1]	58 55.0N	152 22.0W		
Eastern Gulf of Alaska:				
Cape Fairweather	58 47.5N	137 56.3W		

State/region/site	Boundaries to—			
	Latitude	Longitude	Latitude	Longitude
Cape St. Elias [1]	59 48.0N	144 36.0W		
Chiswell Islands [1]	59 36.0N	149 34.0W		
Graves Rock	58 14.5N	136 45.5W.		
Hook Point [1]	60 20.0N	146 15.5W		
Middleton I. [1]	59 26.5N	146 20.0W		
Perry I. [1]	60 39.5N	147 56.0W		
Point Eleanor [1]	60 35.0N	147 34.0W		
Point Elrington [1]	59 56.0N	148 13.5W		
Seal Rocks [1]	60 10.0N	146 50.0W		
The Needle [1]	60 07.0N	147 37.0W		
Southeast Alaska:				
Benjamin I.	58 33.5N	134 54.5W		
Biali Rock	56 43.0N	135 20.5W		
Biorka I.	56 50.0N	135 34.0W		
Cape Addington	55 26.5N	133 49.5W		
Cape Cross	57 55.0N	136 34.0W.		
Cape Ommaney	56 10.5N	134 42.5W.		
Coronation I.	55 56.0N	134 17.0W.		
Gran Point	59 08.0N	135 14.5W.		
Lull Point	57 18.5N	134 48.5W.		
Sunset I.	57 30.5N	133 35.0W		
Timbered I.	55 42.0N	133 48.0W		

[1] Includes an associated 20 NM aquatic zone.
[2] Associated 20 nm aquatic zone lies entirely within one of the three special foraging areas.

[58 FR 45279, Aug. 27, 1993, as amended at 59 FR 30716, June 15, 1994]

TABLE 3.—HYDROLOGIC UNITS[1] CONTAINING CRITICAL HABITAT FOR ENDANGERED SNAKE RIVER SOCKEYE SALMON AND THREATENED SNAKE RIVER SPRING/SUMMER AND FALL CHINOOK SALMON

Hydrologic unit name	Hydrologic unit number		
	Sockeye salmon	Spring/summer chinook salmon	Fall chinook salmon
Hells Canyon	.....	17060101	17060101
Imnaha	.....	17060102	17060102
Lower Snake—Asotin	17060103	17060103	17060103
Upper Grande Ronde	.....	17060104	.....
Wallowa	.....	17060105	.....
Lower Grande Ronde	.....	17060106	17060106
Lower Snake—Tucannon	17060107	17060107	17060107
Palouse	.....	.....	17060108
Lower Snake	17060110	17060110	17060110
Upper Salmon	17060201	17060201	.....
Pahsimeroi	.....	17060202	.....
Middle Salmon—Panther	17060203	17060203	.....
Lemhi	.....	17060204	.....
Upper Middle Fork Salmon	.....	17060205	.....
Lower Middle Fork Salmon	.....	17060206	.....
Middle Salmon—Chamberlain	17060207	17060207	.....
South Fork Salmon	.....	17060208	.....
Lower Salmon	17060209	17060209	17060209
Little Salmon	.....	17060210	.....
Clearwater	.....	.....	17060306
Lower North Fork Clearwater	.....	.....	17060308

[1] Hydrologic units and names taken from DOI, USGS 1:500,000 scale hydrologic unit maps (available from USGS); State of Oregon, 1974; State of Washington, 1974; State of Idaho, 1974.

[58 FR 68552, Dec. 28, 1993]

TABLE 4.—HYDROLOGIC UNITS[1] CONTAINING CRITICAL HABITAT FOR ENDANGERED UMPQUA RIVER CUTTHROAT TROUT AND COUNTIES CONTAINED IN EACH HYDROLOGIC UNIT.

Hydrologic unit name	Hydrologic unit No.	Counties contained in hydrologic unit
North Umpqua	17100301	Douglas, Lane, Klamath.
South Umpqua	17100302	Douglas, Jackson, Coos.

TABLE 4.—HYDROLOGIC UNITS[1] CONTAINING CRITICAL HABITAT FOR ENDANGERED UMPQUA RIVER CUTTHROAT TROUT AND COUNTIES CONTAINED IN EACH HYDROLOGIC UNIT.—Continued

Hydrologic unit name	Hydrologic unit No.	Counties contained in hydrologic unit
Umpqua	17100303	Douglas, Lane, Coos.

[1] 1 Hydrologic units and names taken from DOI, USGS 1:500,000 scale State of Oregon (1974) hydrologic unit map (available from USGS).

[63 FR 1394, Jan. 9, 1998]

FIGURES TO PART 226

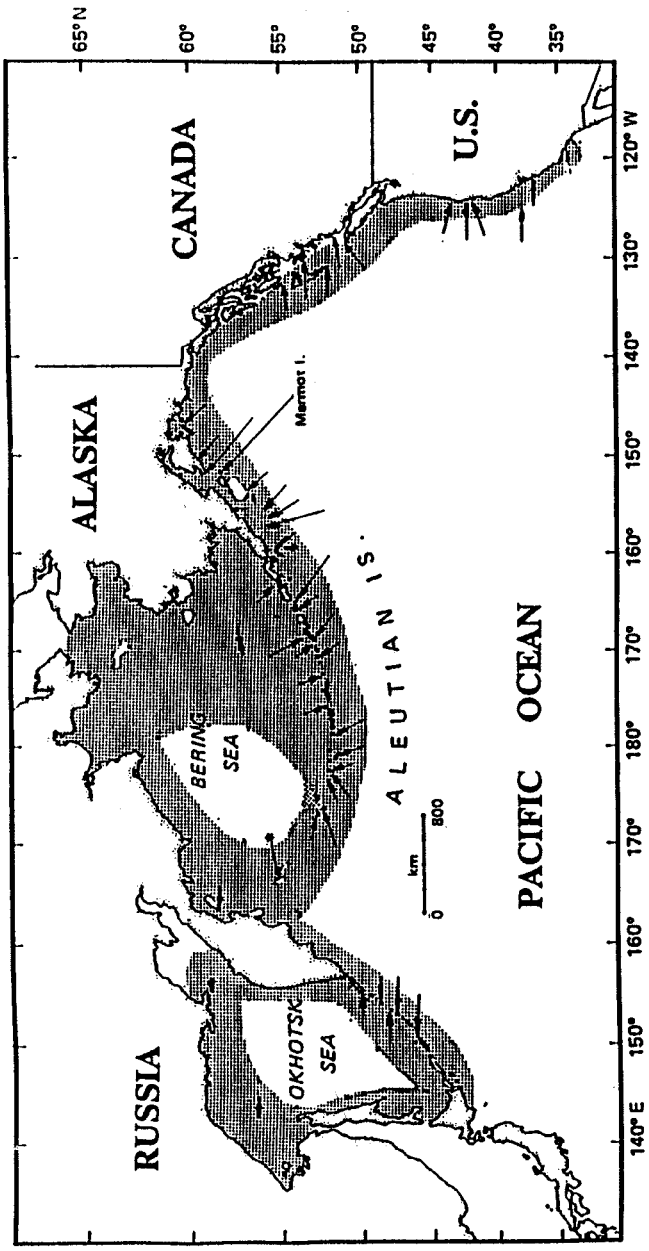

Figure 1: Map of the North Pacific Ocean showing the general range of Steller sea lions (stippled area) and the location of major rookeries (arrows).

[58 FR 45282, Aug. 27, 1993]

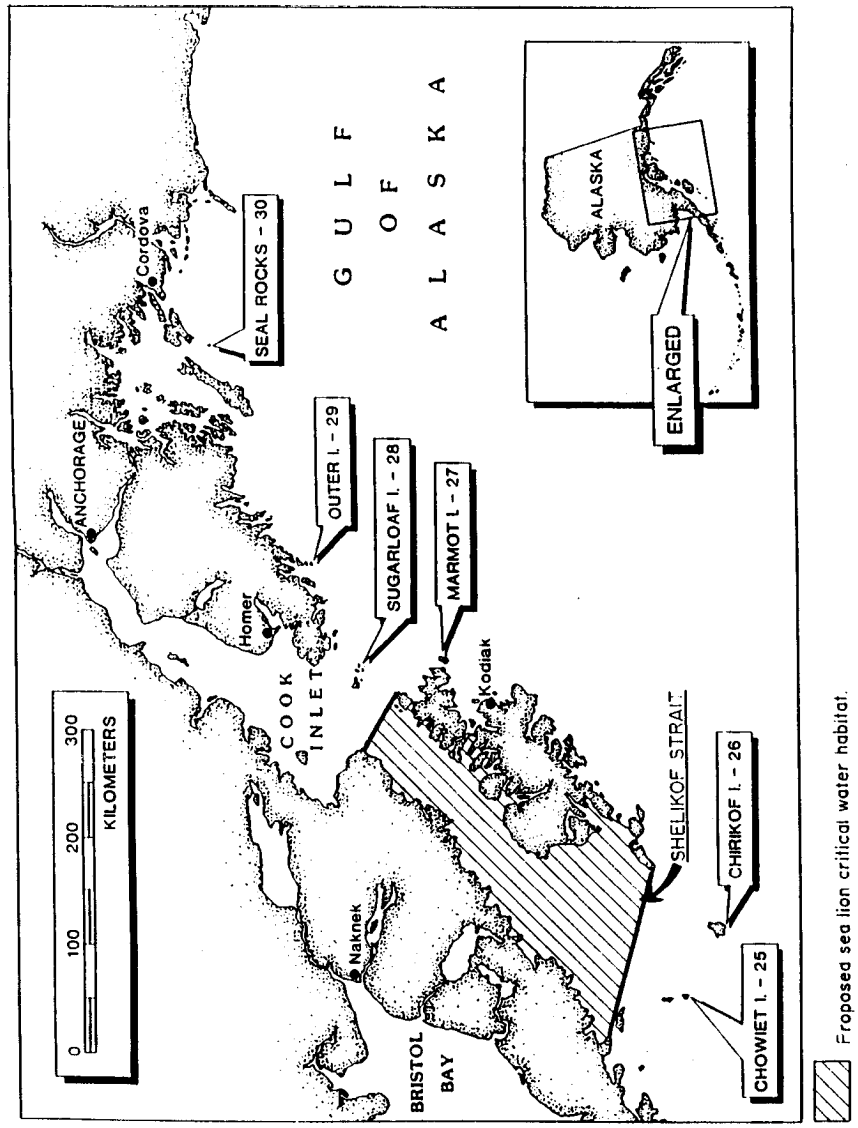

Figure 2: Steller sea lion critical habitat in Shelikof Strait. Locations indicated are major Steller sea lion rookeries.

[58 FR 45283, Aug. 27, 1993]

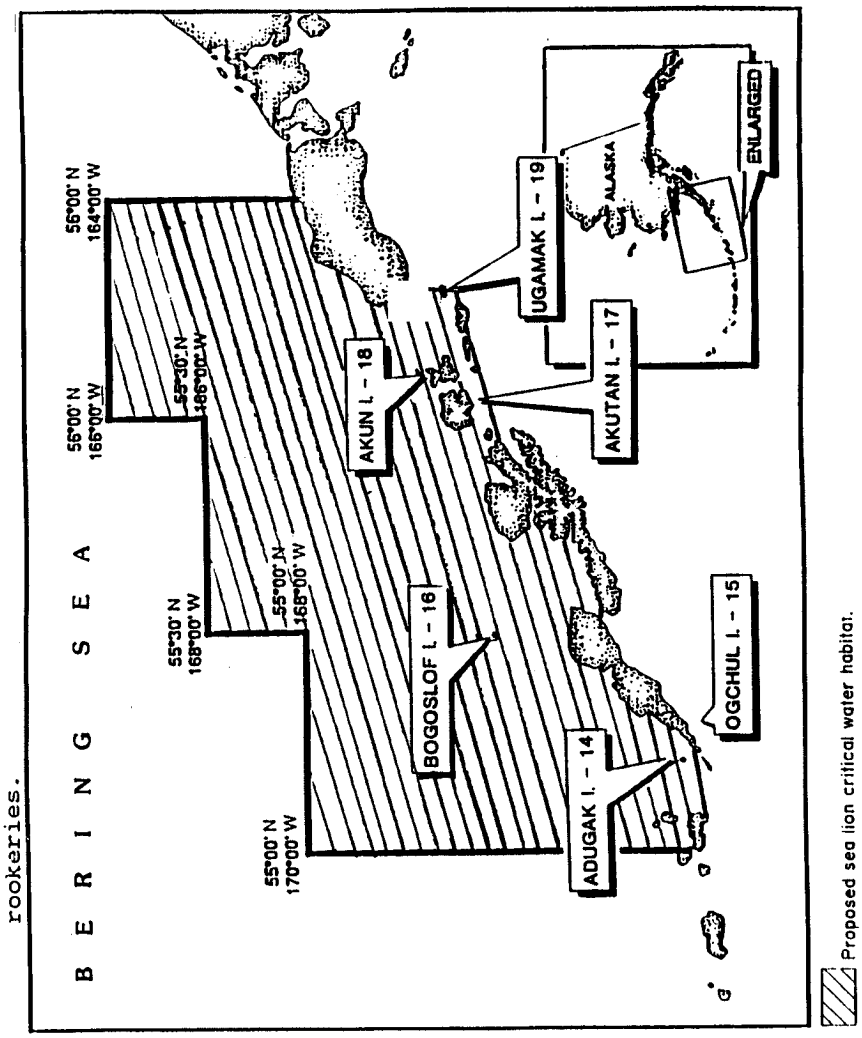

Figure 3: Steller sea lion critical habitat in the vicinity of Bogoslof Island. Locations indicated are major Steller sea lion rookeries.

[58 FR 45284, Aug. 27, 1993]

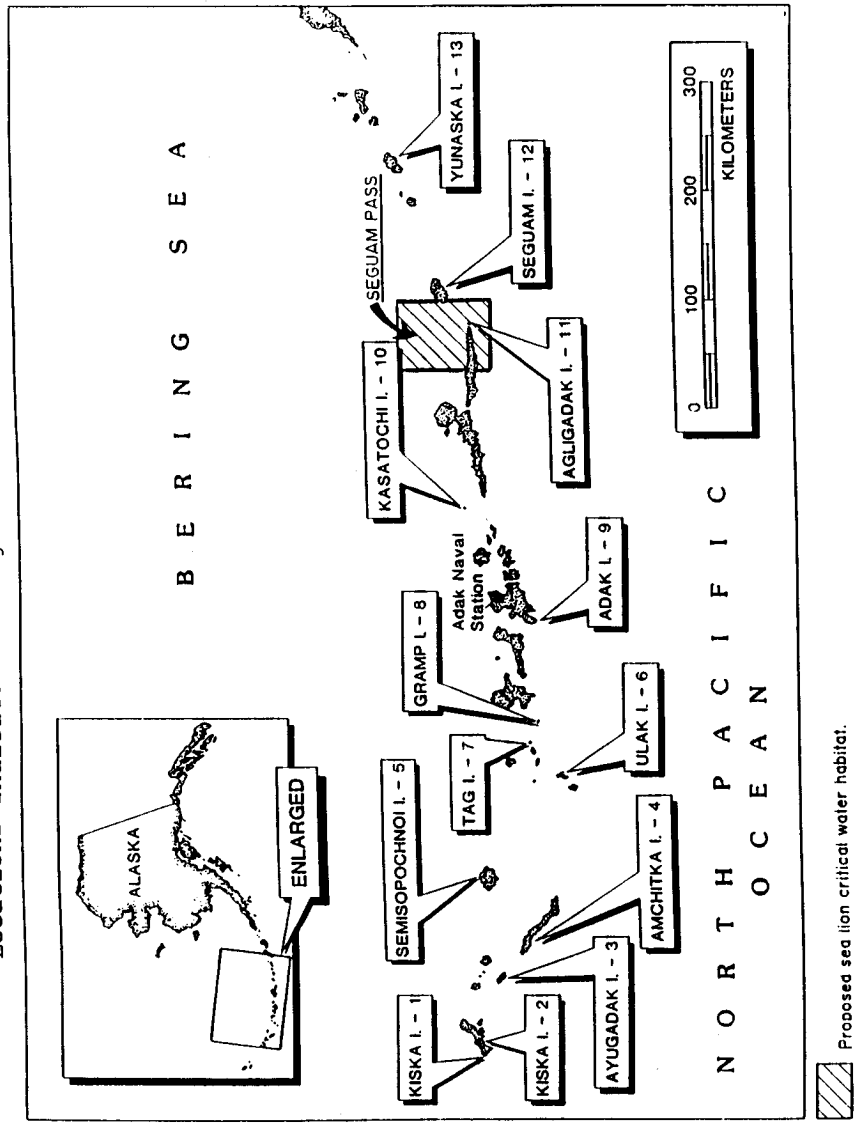

Figure 4: Steller sea lion critical habitat in vicinity of Seguam Pass. Locations indicated are major Steller sea lion rookeries.

[58 FR 45285, Aug. 27, 1993]

FIGURE 5: DESIGNATED CRITICAL HABITAT, SNAKE RIVER SALMON

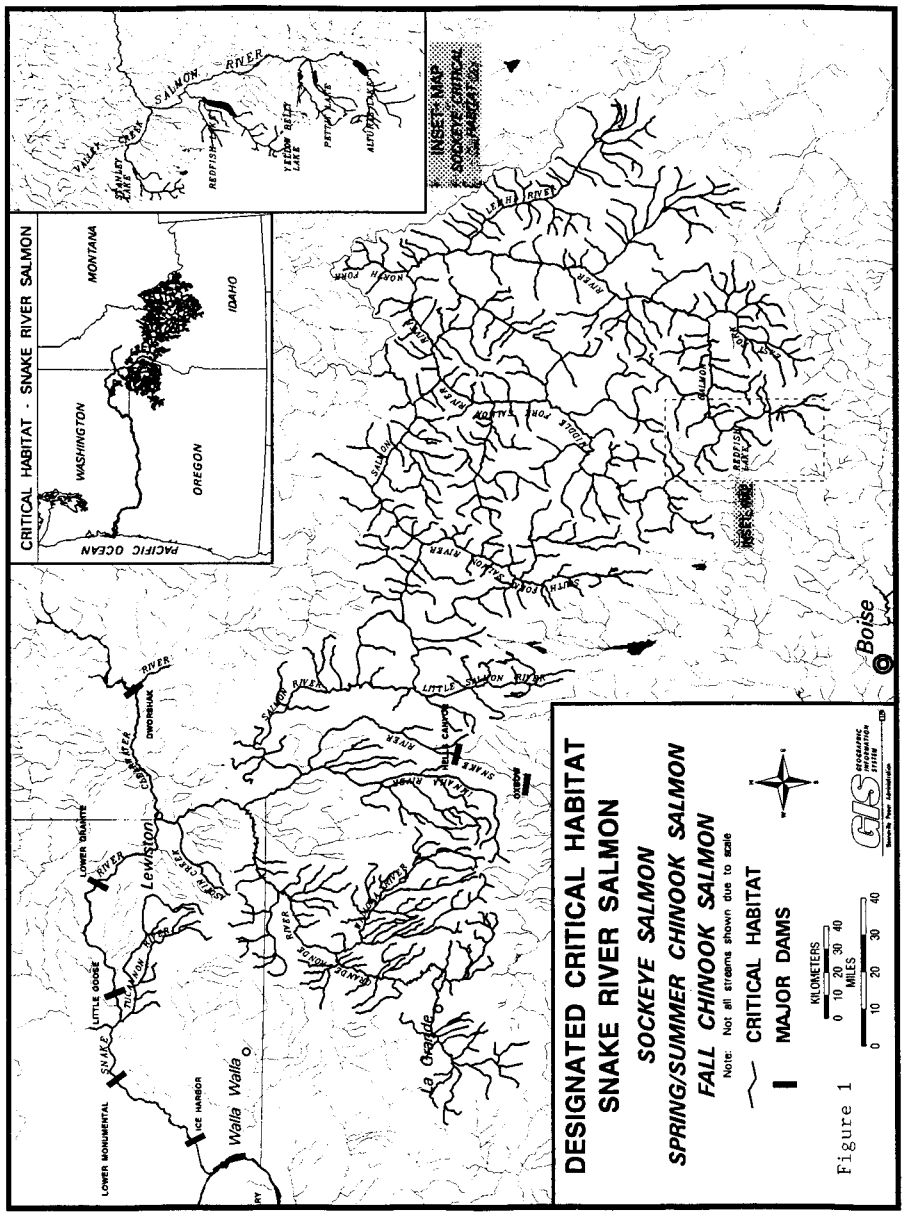

[58 FR 68552, Dec. 28, 1993]

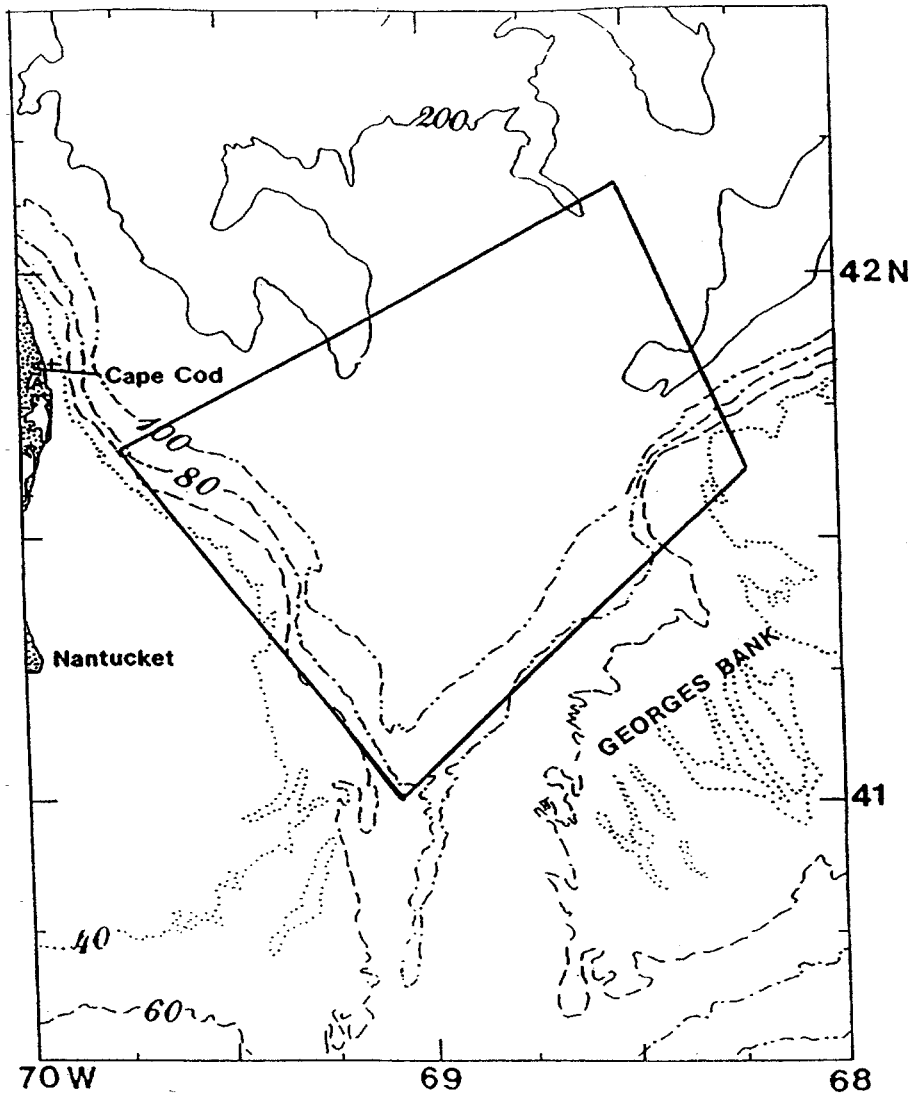

Figure 6. The area designated as critical habitat in the Great South Channel includes the area bounded by 41°40'N/69°45'W; 41°00'N/69°05'W; 41°38'N/68°13'W; and 42°10'N/68°31'W.

[59 FR 28805, June 3, 1994]

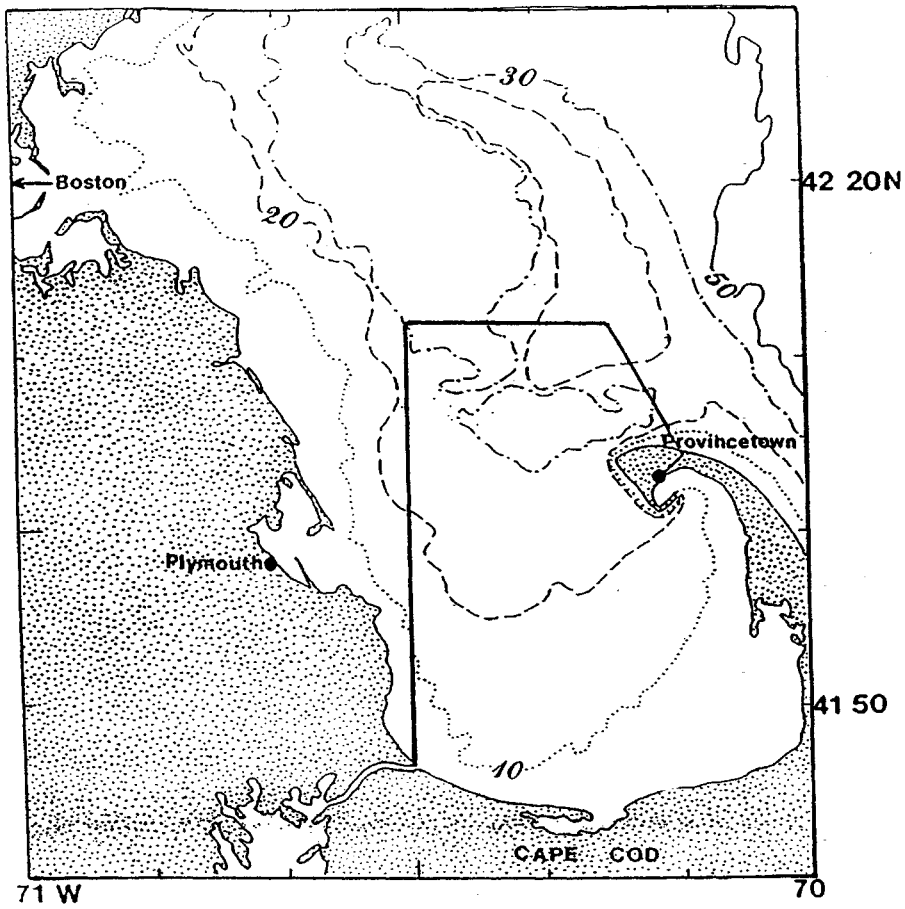

Figure 7. The area designated as critical habitat in Cape Cod Bay/Massachusetts Bay includes the area bounded by 42°04.8'N/70°10'W; 42°12'N/70°15'W; 42°12'N/70°30'W; 41°46.8'N/70°30'W; and on the south and east by the interior shore line of Cape Cod, MA.

[59 FR 28805, June 3, 1994]

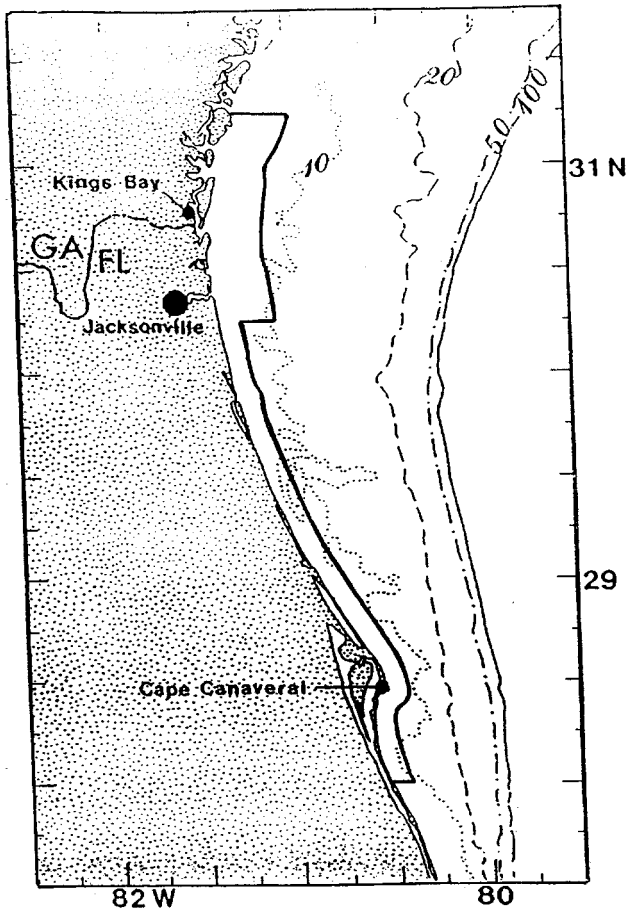

Figure 8. The area designated as critical habitat in the Southeastern United States includes waters between 31°15'N (approximately located at the mouth of the Altamaha River, GA) and 30°15'N (approximately Jacksonville, FL) from the shoreline out to 15 nautical miles offshore, and the waters between 30°15'N and 28°00'N (approximately Sebastian Inlet, FL) from the shoreline out to 5 nautical miles.

[59 FR 28805, June 3, 1994]

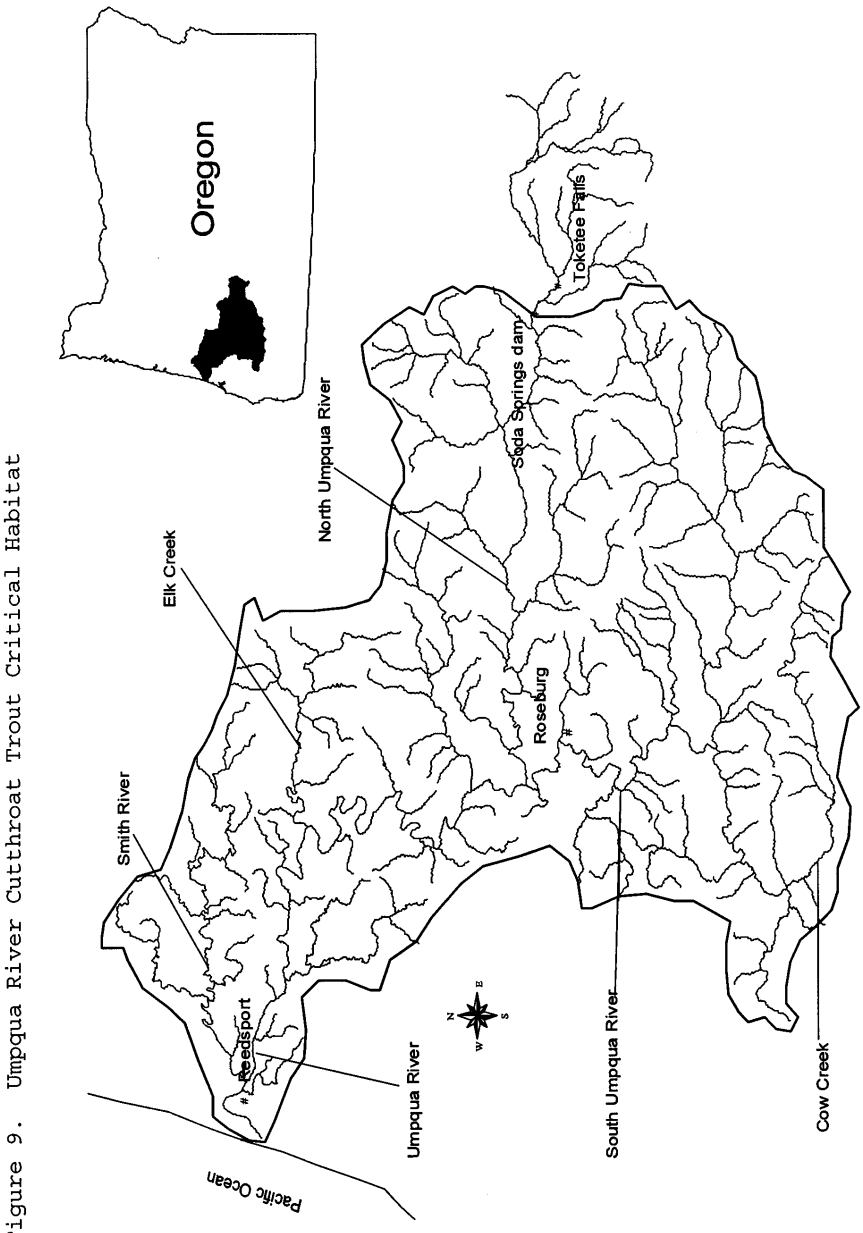

Figure 9. Umpqua River Cutthroat Trout Critical Habitat

[63 FR 1394, Jan. 9, 1998]