General locations of the designated critical habitat for the Wintering Piping Plover.

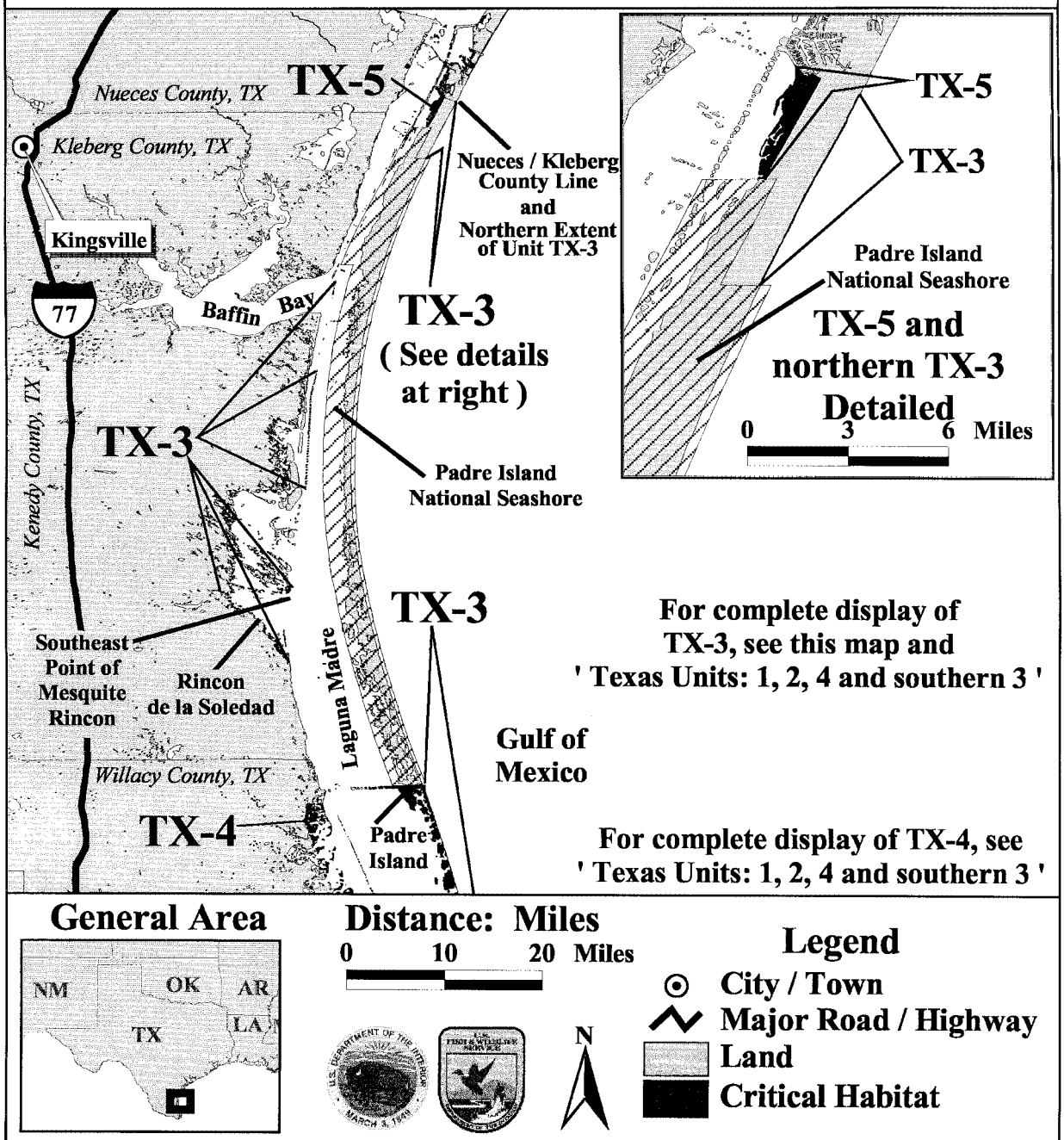

Use Constraints: This map is intended to be used as a guide to identify the general areas where Wintering Piping Plover critical habitat has been designated. Included within the designation of critical habitat are all land areas to the mean lower low water. Refer to the narrative unit descriptions as the precise legal definition of critical habitat.

Texas Units: 5 and northern 3

General locations of the designated critical habitat for the Wintering Piping Plover.

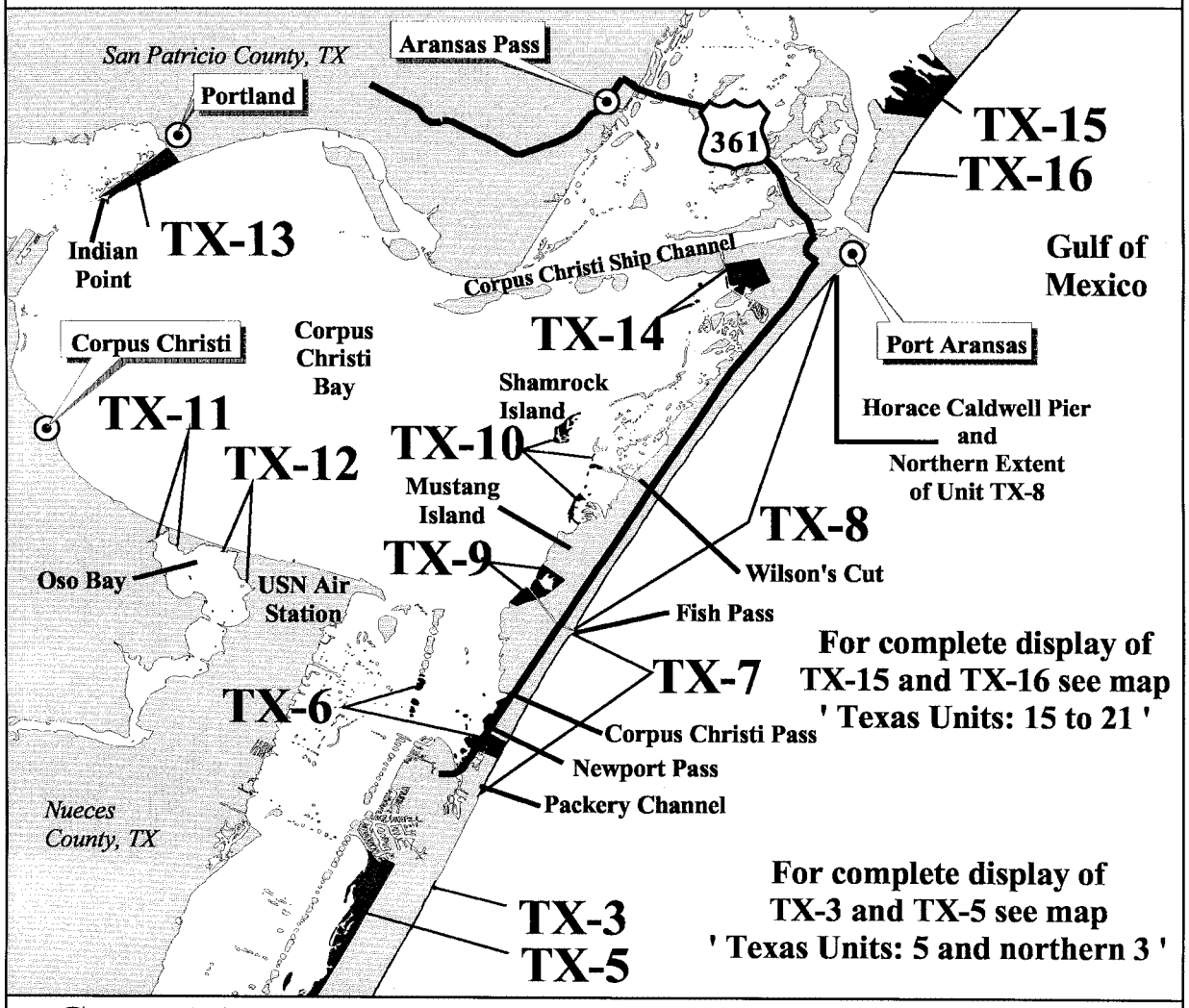

General Area

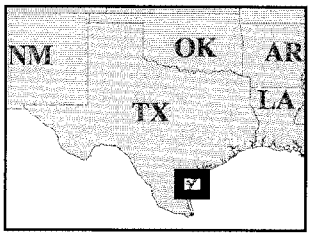

Distance: Miles

0 3 6

N

Legend

- City / Town
- Major Road / Highway
- Land
- Critical Habitat

Use Constraints: This map is intended to be used as a guide to identify the general areas where Wintering Piping Plover critical habitat has been designated. Included within the designation of critical habitat are all land areas to the mean lower low water. Refer to the narrative unit descriptions as the precise legal definition of critical habitat.

Texas Units: 6 to 14

General locations of the designated critical habitat for the Wintering Piping Plover.

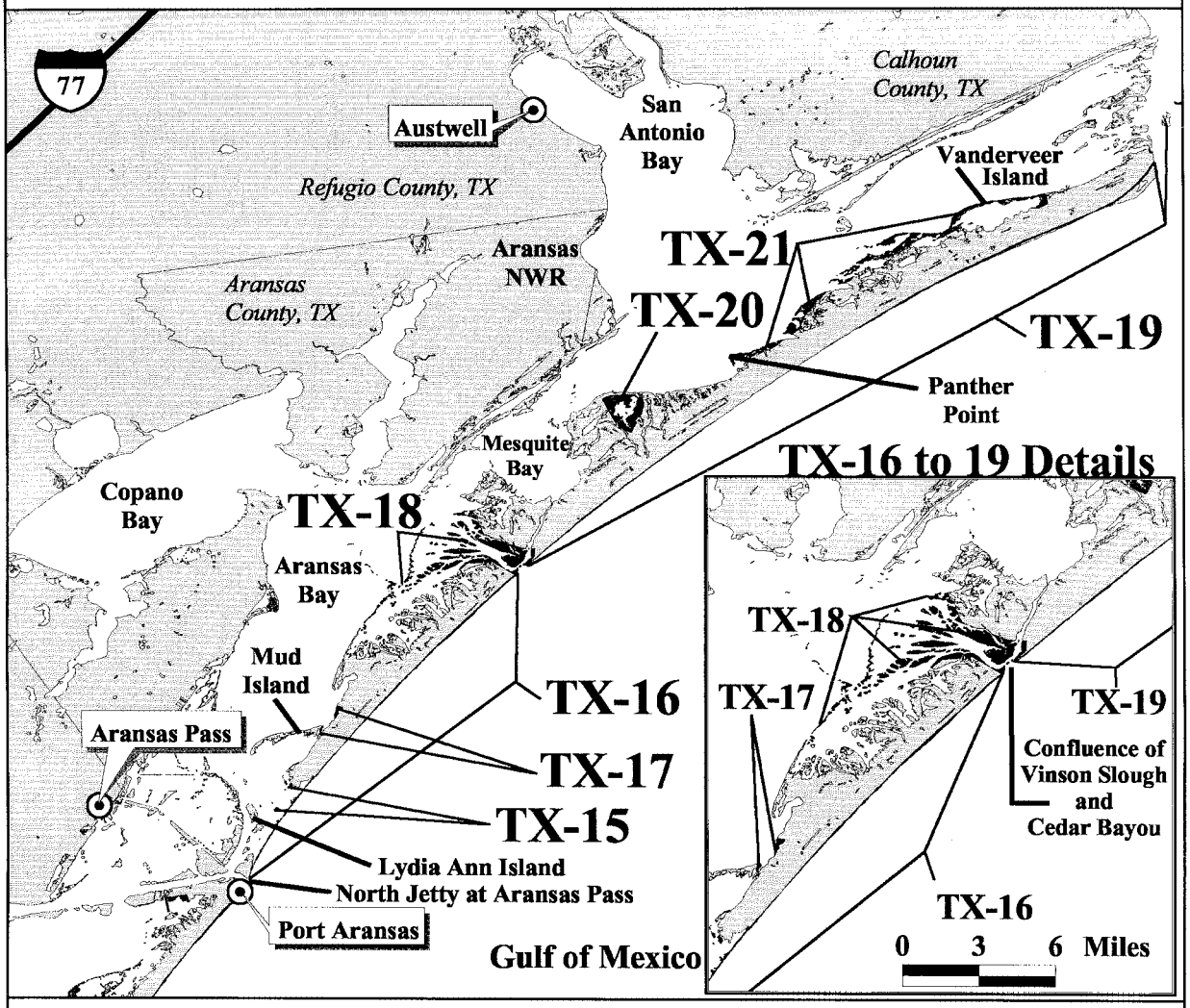

General Area

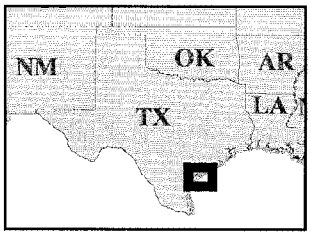

Distance: Miles

0 5 10

Legend

- City / Town
- Major Road / Highway
- Land
- Critical Habitat

N

Use Constraints: This map is intended to be used as a guide to identify the general areas where Wintering Piping Plover critical habitat has been designated. Included within the designation of critical habitat are all land areas to the mean lower low water. Refer to the narrative unit descriptions as the precise legal definition of critical habitat.

Texas Units: 15 to 21

General locations of the designated critical habitat for the Wintering Piping Plover.

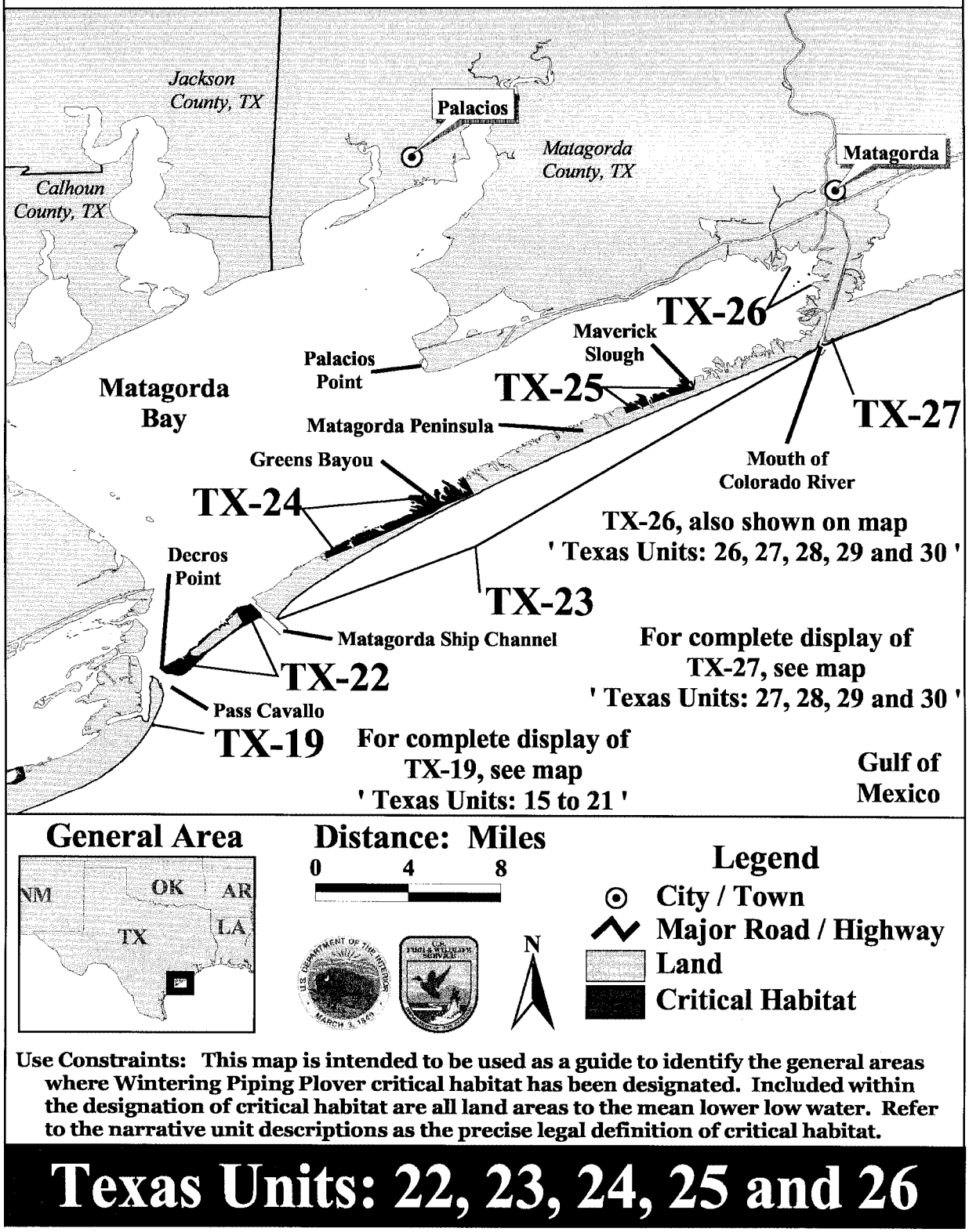

Use Constraints: This map is intended to be used as a guide to identify the general areas where Wintering Piping Plover critical habitat has been designated. Included within the designation of critical habitat are all land areas to the mean lower low water. Refer to the narrative unit descriptions as the precise legal definition of critical habitat.

Texas Units: 22, 23, 24, 25 and 26

General locations of the designated critical habitat for the Wintering Piping Plover.

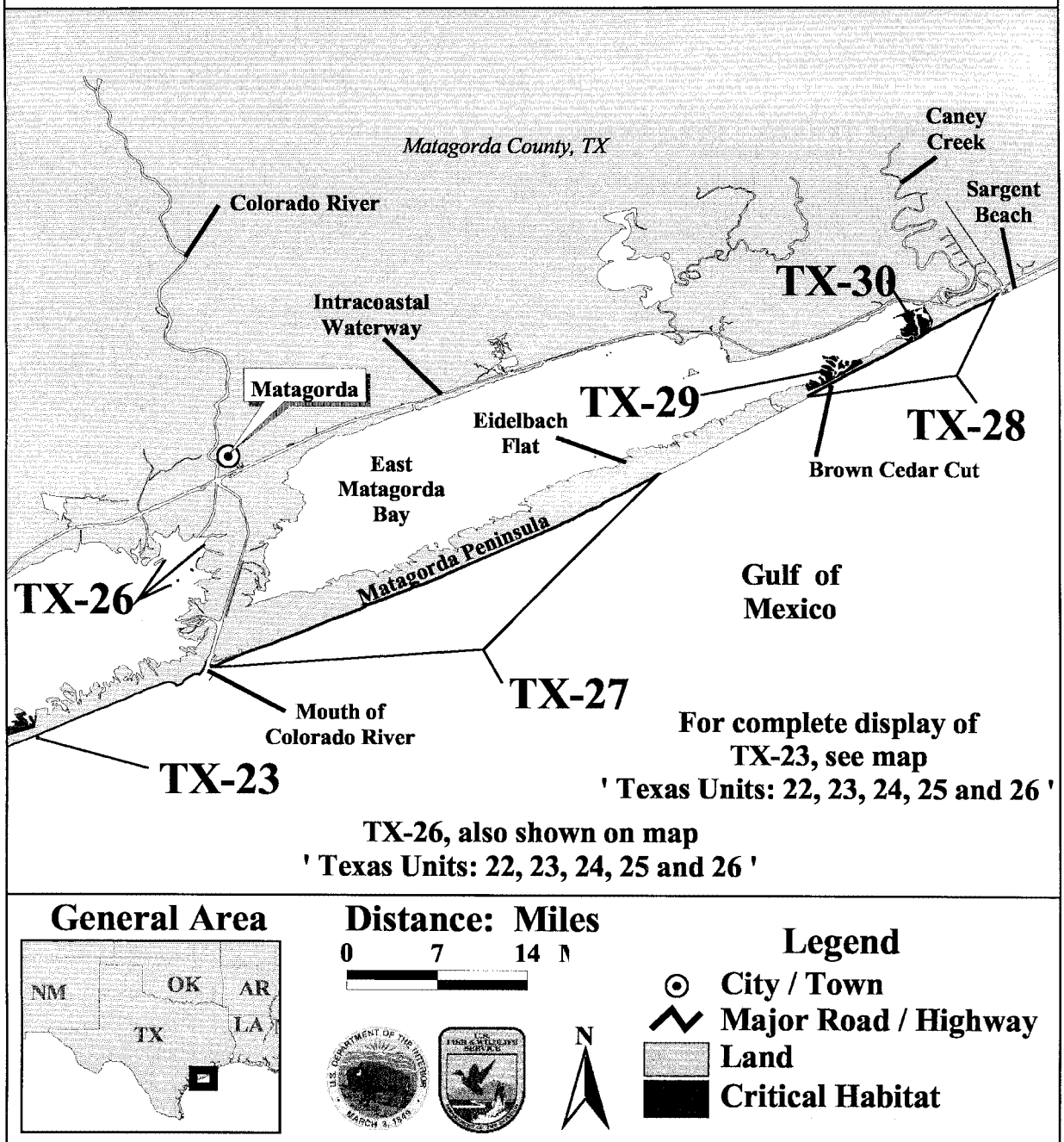

Use Constraints: This map is intended to be used as a guide to identify the general areas where Wintering Piping Plover critical habitat has been designated. Included within the designation of critical habitat are all land areas to the mean lower low water. Refer to the narrative unit descriptions as the precise legal definition of critical habitat.

Texas Units: 26, 27, 28, 29 and 30

General locations of the designated critical habitat for the Wintering Piping Plover.

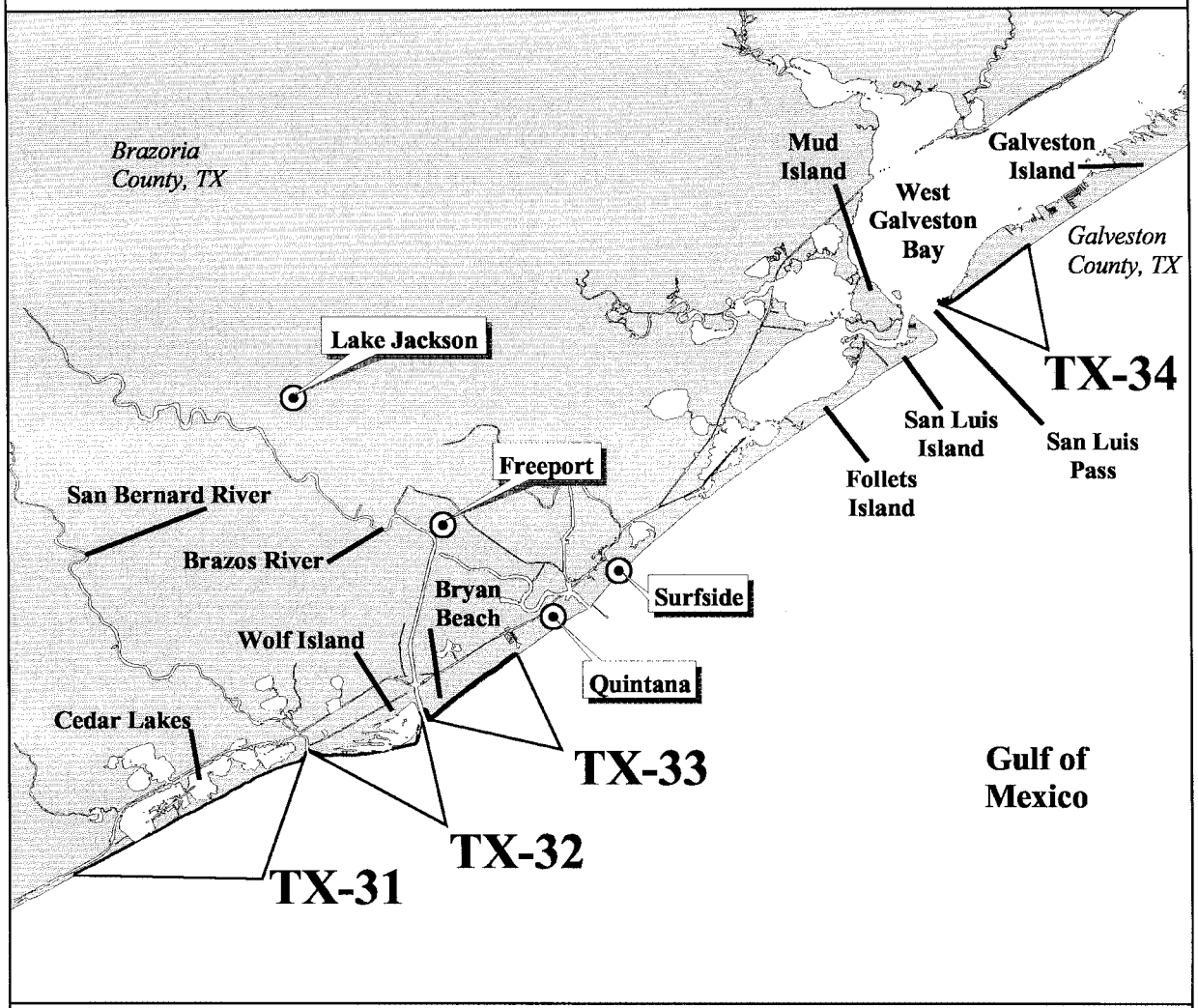

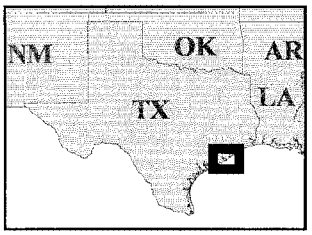

Distance: Miles

0 4 8

N

Legend

- City / Town
- Major Road / Highway
- Land
- Critical Habitat

Use Constraints: This map is intended to be used as a guide to identify the general areas where Wintering Piping Plover critical habitat has been designated. Included within the designation of critical habitat are all land areas to the mean lower low water. Refer to the narrative unit descriptions as the precise legal definition of critical habitat.

Texas Units: 31, 32, 33 and 34

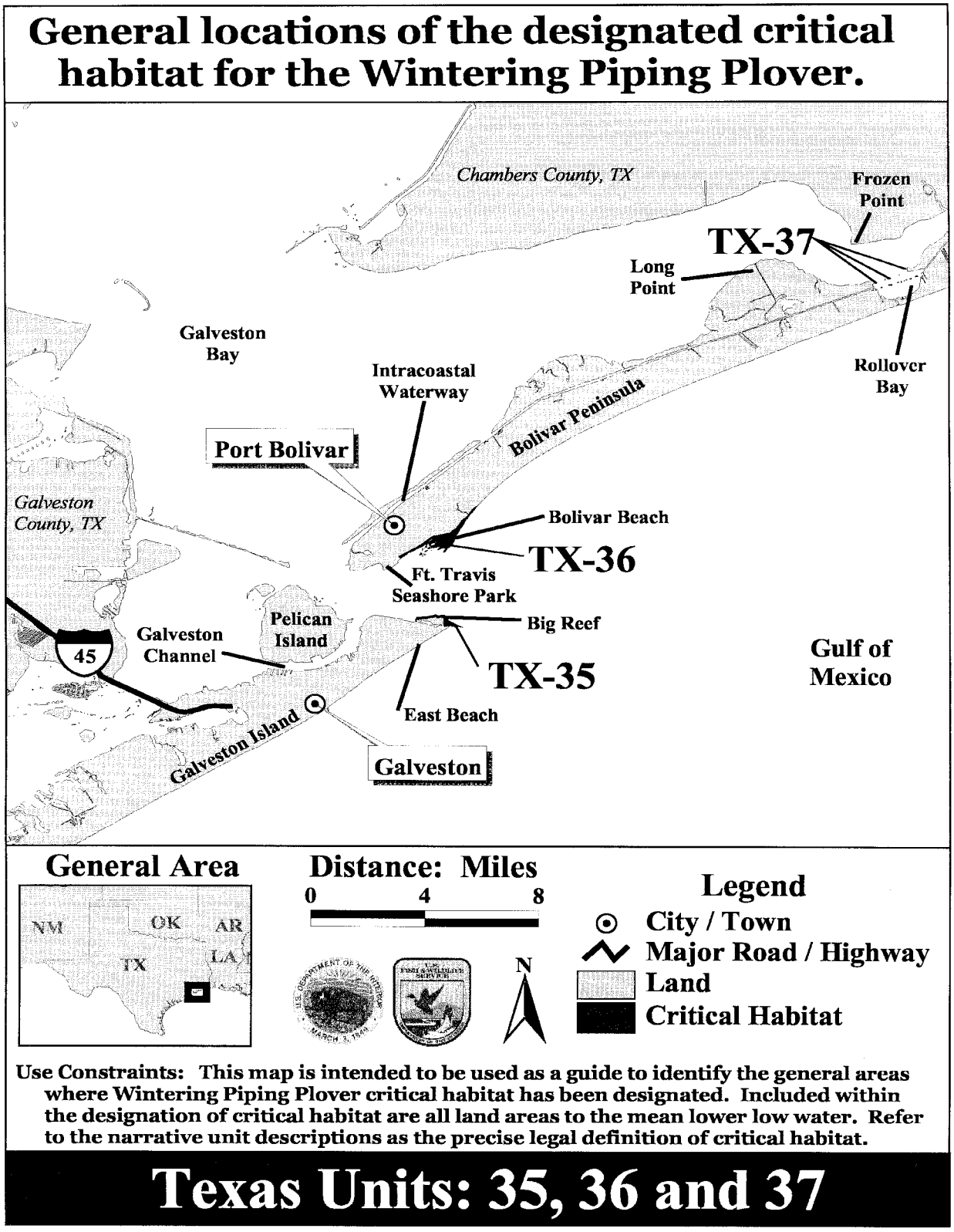

* * * * *

Dated: June 28, 2001.

Joseph E. Doddridge,

Acting Assistant Secretary for Fish and Wildlife and Parks.

[FR Doc. 01–16905 Filed 7–9–01; 8:45 am]

BILLING CODE 4310–15–C